

Long Island Sound

US COAST GUARD STATION


Village of Asharoken



A Zone



B Zone



C Zone



Smithtown Bay

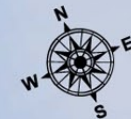
EATONS NECK

Duck Island Harbor


Northport Bay

NORTHPORT

Huntington Bay



0 500 1,000 1,500 Feet



October 8, 2008 - CE-08-188

The map was created by the Suffolk County Department of Planning, Division of Cartography.
The map is subject to change and should not be used for surveying, conveyance of property, or other precise purposes.
Source: Suffolk County Department of Planning, Suffolk County Department of Real Property, New York State Department of Transportation, United States Geological Survey

COPYRIGHT 2007, COUNTY OF SUFFOLK, N.Y.
Real Property Taxmap parcel linework used with permission of Suffolk County Real Property Tax Service Agency (R.P.T.S.A.). This rendering is a DRAFT MAP in that 1) the data displayed is an interagency or intra agency work* produced for the purpose of identifying and correcting data. It is not a final agency determination. It is not statistical or factual compilation of data. In some cases correct data has been left out and questionable or inaccurate data has been exaggerated to help identify errors. In short, this is a DRAFT MAP produced in an effort to aid in the correction of data and is not held out as being complete or accurate in any way.
*excepted from (F.O.I.L.) the provisions of the Freedom of Information Law [Public Officers Law Article 6 Section 84-90] by section 87.2 g